

MicroClimat

OSTIV Met Workshop St Auban 09/29/07

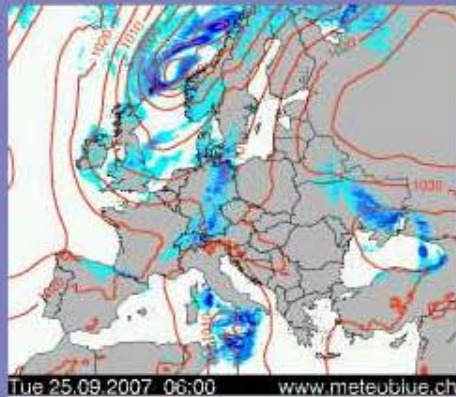
François HERSEN

francois@hersen.eu



- Satellites
- Maps
- Aerology
- Forecasts
- Fligh Plan
- My MTO
- Warning MTO

MicroClim@t



Wait few seconds to download the frames from meteoblue

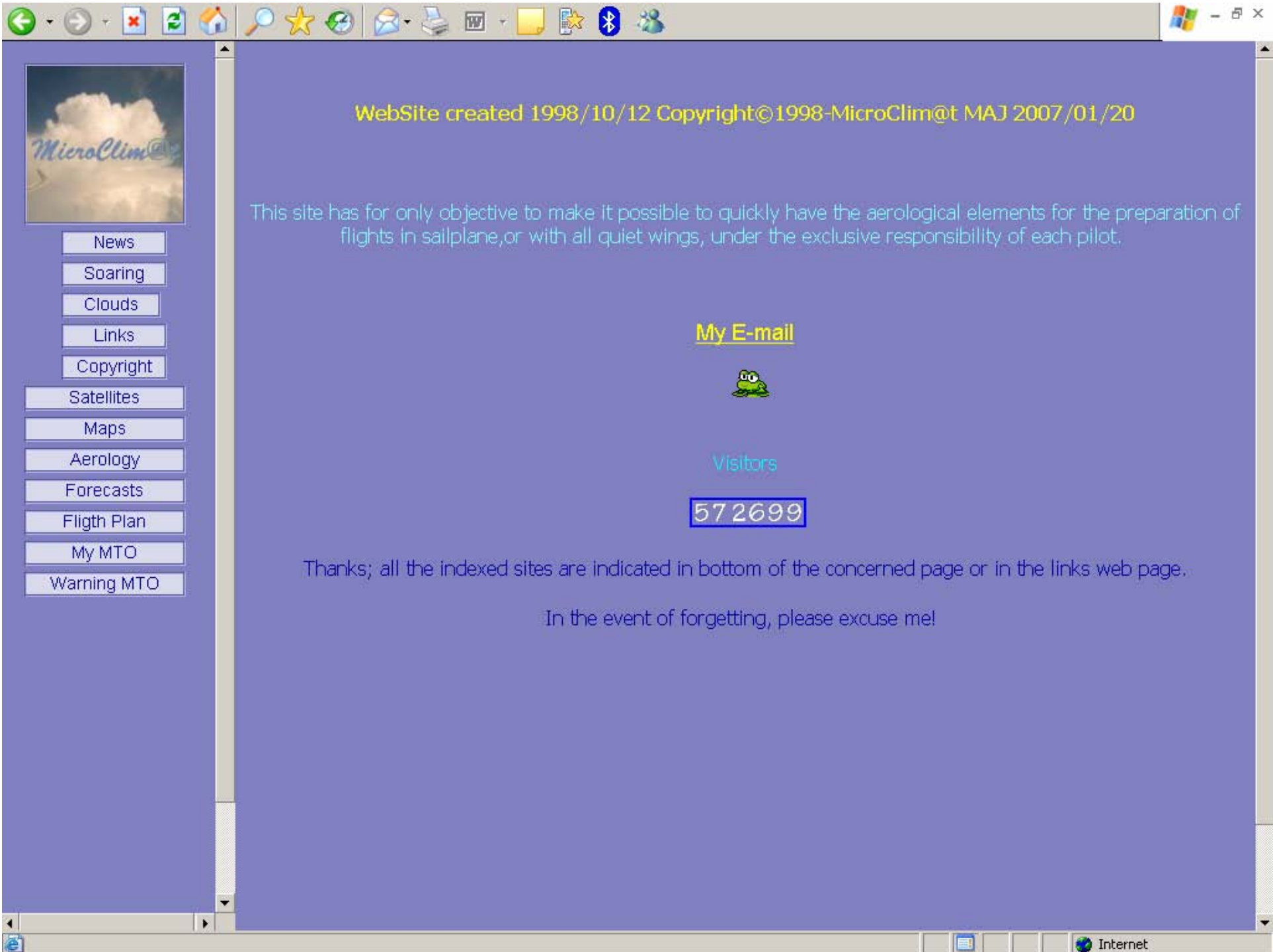
Soaring Forecasts (F)

6 Days Forecasts (F)

572648

[Add MicroClim@t to your favorites!](#)

If you havn't the left frame, download the [Java-pluging](#) for WinXP



WebSite created 1998/10/12 Copyright©1998-MicroClim@t MAJ 2007/01/20

This site has for only objective to make it possible to quickly have the aerological elements for the preparation of flights in sailplane,or with all quiet wings, under the exclusive responsibility of each pilot.

[My E-mail](#)



[Visitors](#)

572699

Thanks; all the indexed sites are indicated in bottom of the concerned page or in the links web page.

In the event of forgetting, please excuse me!

MY OBJECTIFS

- FIRST: LEARN THE HTML LANGUAGE
- SECOND: TO HAVE IN ONE SITE WHAT I NEED TO PREPARE MY SOARING FLIGHT

WHAT APPEND

- MORE AND MORE METEOROLOGICAL SITES ON INTERNET
- MICROCLIMAT BECAME A COLLECTION OF MY FAVORITE SITES
- BUT NOT ONLY FOR ME, MORE THAN 570000 VISITORS SINCE THE BEGINNING

IN SHORT

- SATELLITES
- MAPS
- AEROLOGY
- FORECAST



Satellites

NOAA

MeteoSat

Relief

Film

Temperature

Overlay

00h/18h

EUmetsat

High def.

Archives

Maps


Aerology

Forecasts

Fligh Plan

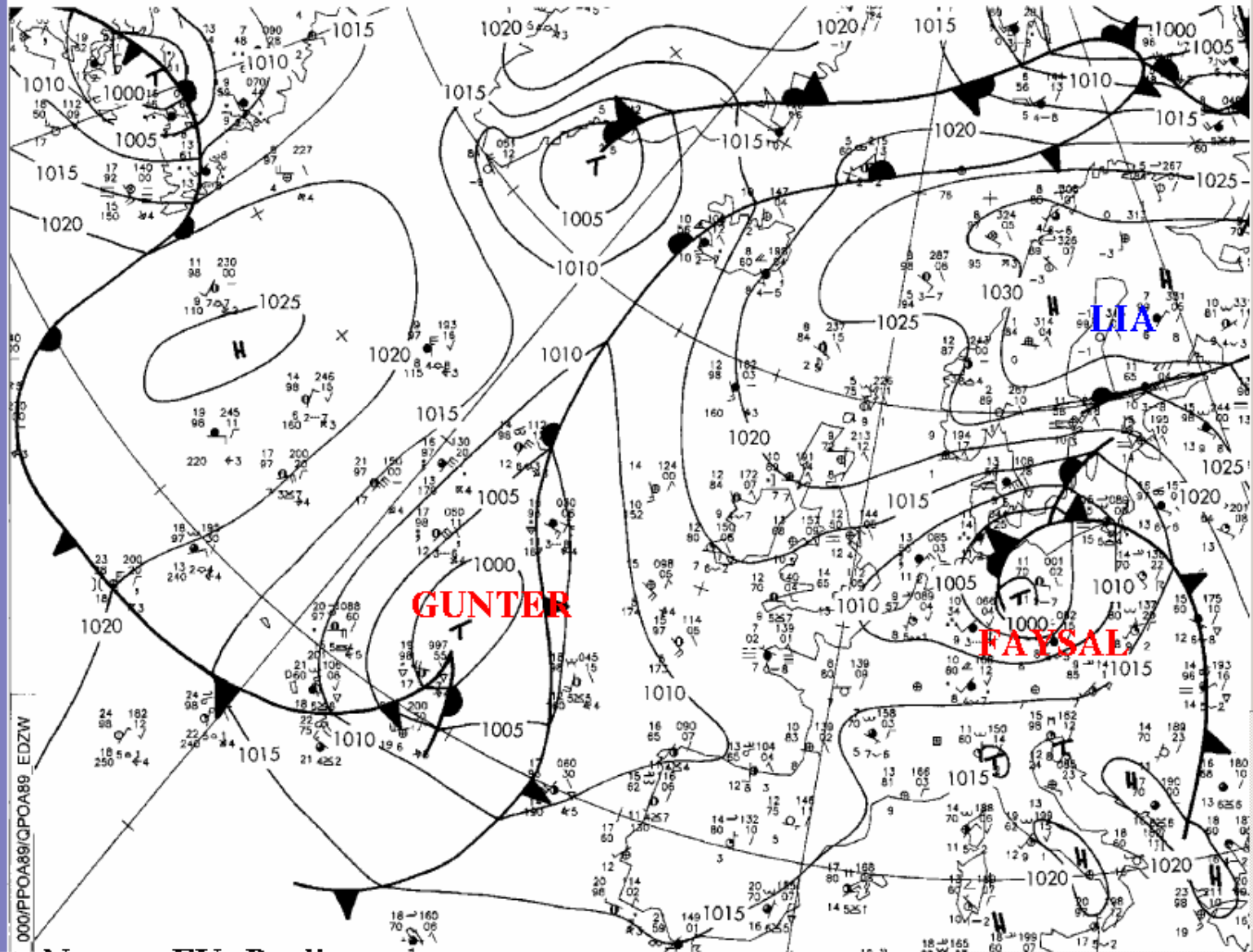
My MTO

Warning MTO





- Satellites
- Maps
- Pressure
- Cloud cover
- Winds
- Temperature
- Humidity
- Precipitation
- Lightning
- Aerology
- Forecasts
- Fligh Plan
- My MTO
- Warning MTO

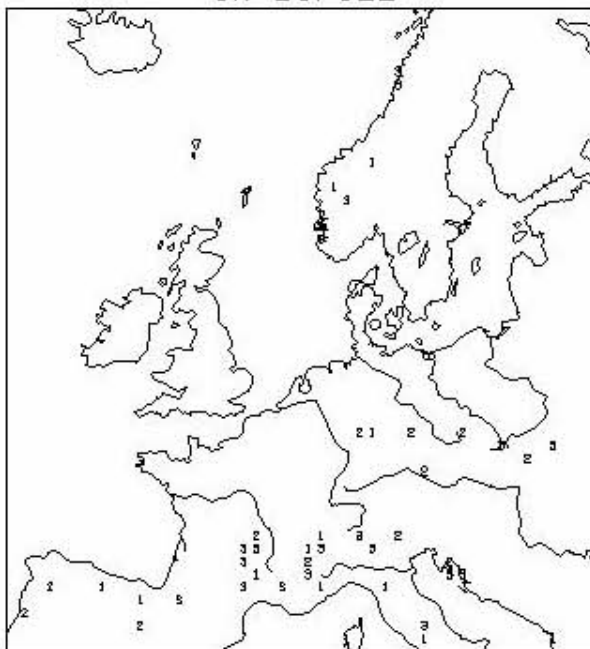


AWGEO BLM - HAUPTLAUF ETGX NR HEISE

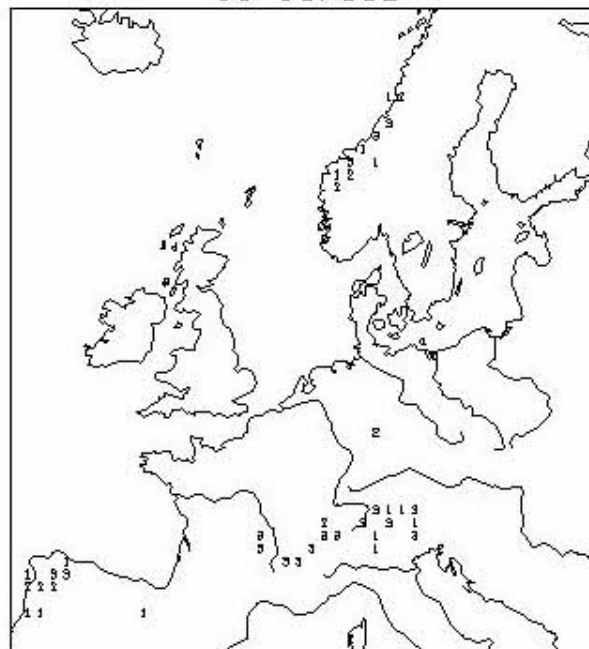


- Satellites
- Maps
- Aerology
- Meteograms
- Sounding
- Wperts
- Forecasts
- Fligh Plan
- My MTO
- Warning MTO

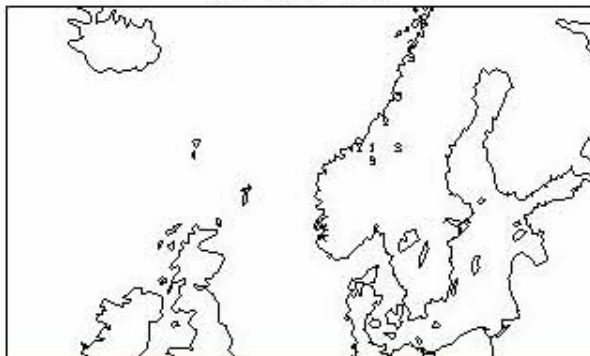
SA 29/12Z



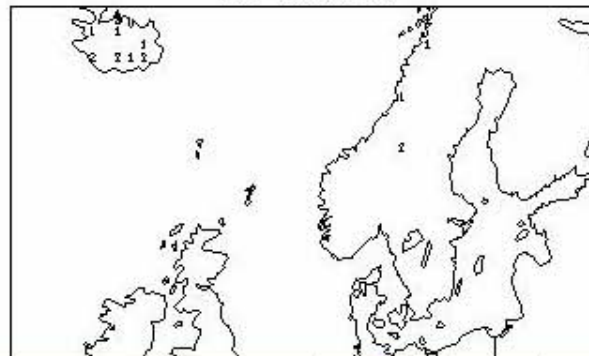
SD 30/00Z



SO 30/12Z

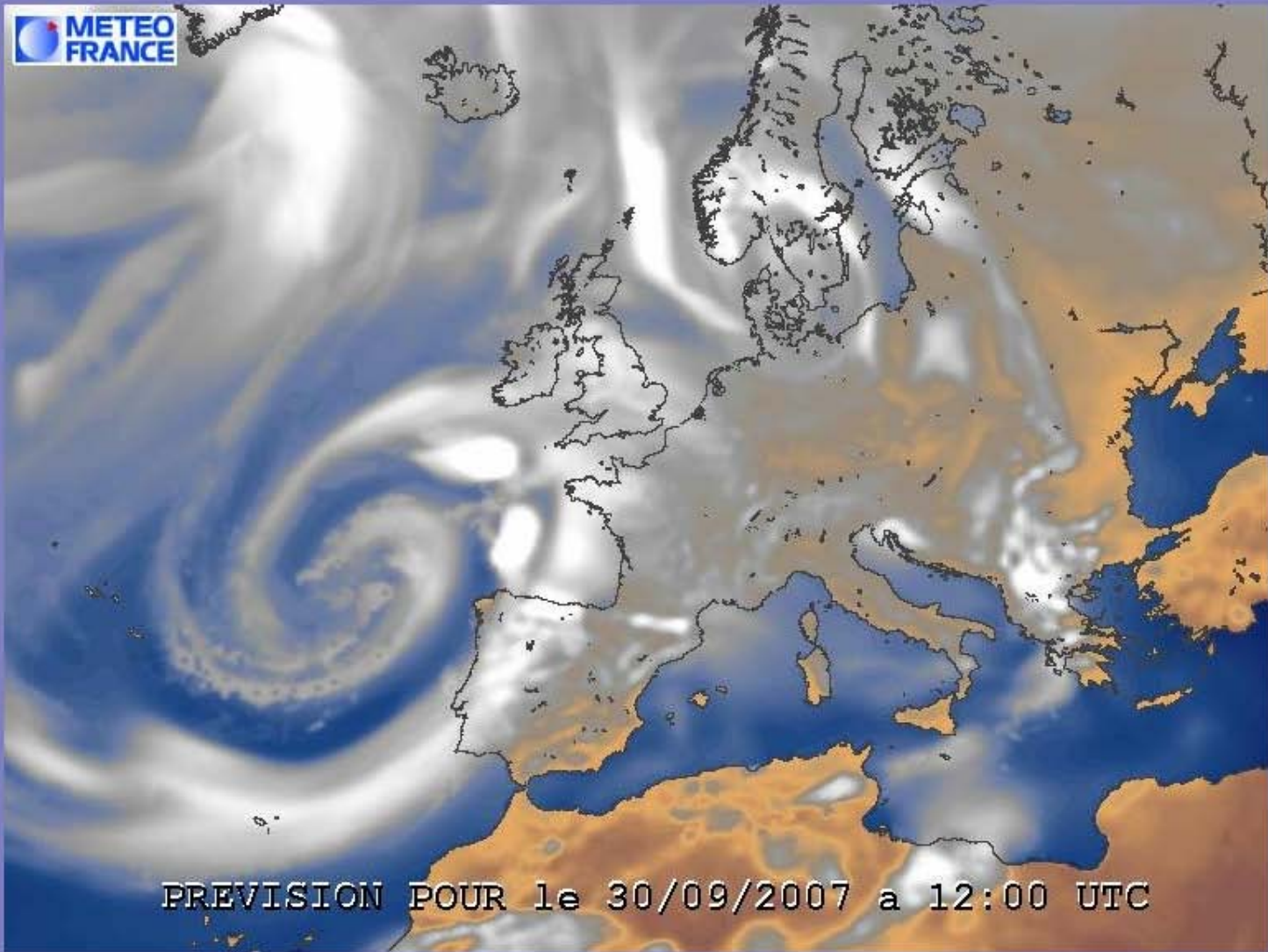



MO 01/00Z



MicroClimat

Animations



PREVISION POUR le 30/09/2007 a 12:00 UTC

Meteo France: <http://www.meteo.fr/meteonet/>

Satellites
Maps
Aerology
Forecasts
Sensbach
Theyr
Bolam 21
Meteoblue
Meteosim
Met Office
Unisys
Expert
Links
Fligh Plan
My MTO
Warning MTO

Internet

The more visited page by french visitor !!!!



THE FUTURE OF MICROCLIMAT

- ALWAYS OFFER A DIRECT ACCES TO THE « STATE OF THE ART » METEOROLOGICAL WEBSITES
- IMPROVE THE PDA VERSION
- BUILD A NO FRAME VERSION
- BUT SO, A « RETURN TO THE PAST » WITH THE DEVELOPEMENT OF MY MTO PAGES



- News
- Soaring
- Clouds
- Links
- Copyright
- Satellites
- Maps
- Aerology
- Forecasts
- Fligth Plan
- My MTO
- Warning MTO

MicroClim@t

- [Meteosat](#)
- [Meteosat relief](#)
- [Meteosat film](#)
- [Meteosat film Temp](#)
- [Map with fronts](#)
- [Pressure](#)
- [Winds](#)
- [Clouds cover](#)
- [Precipitations](#)
- [Waves](#)
- [Meteogrammes](#)
- [METAR/TAF](#)

©Pda Ver5.01 Maj 07/01/21

0 689

CONCLUSIONS

- REMEMBER THE WMO Resolution 40,
« DATA HAS TO BE FREE FOR SAFETY »
- MICROCLIMAT IS FREE OF PUBLICITY
- SO I HOPE TO OFFER MORE ACCES TO
METEO France ARPEGE MODELS !

an easy link to find what you need,
before and after your flight

www.microclimat.net

But don't forget, you need to install a java plugging



PYRENEES 05/17/07